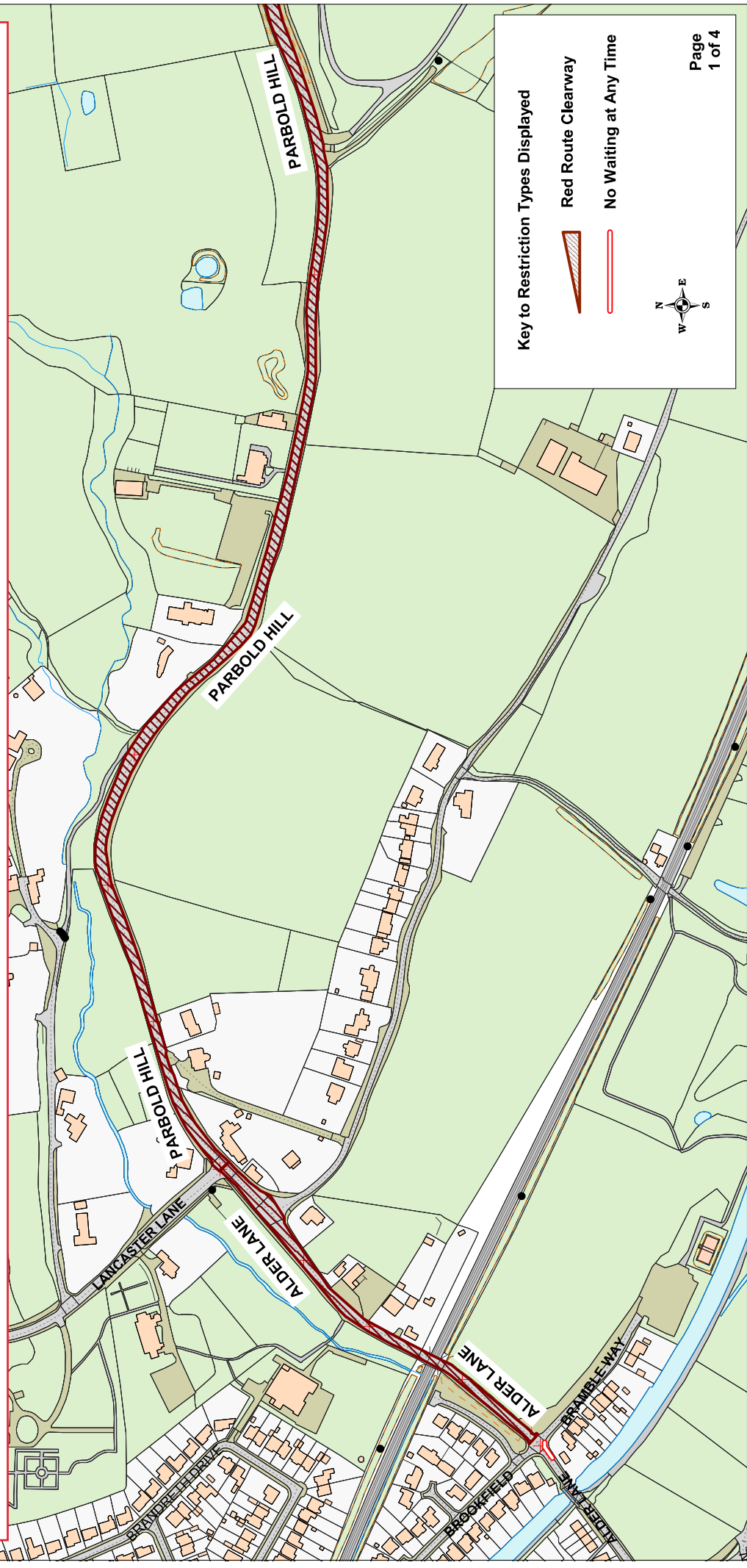





REFER TO APPENDIX D, MODIFIED TRO PLAN FOR WESTERN EXTENT WHICH REPLACES THIS PAGE




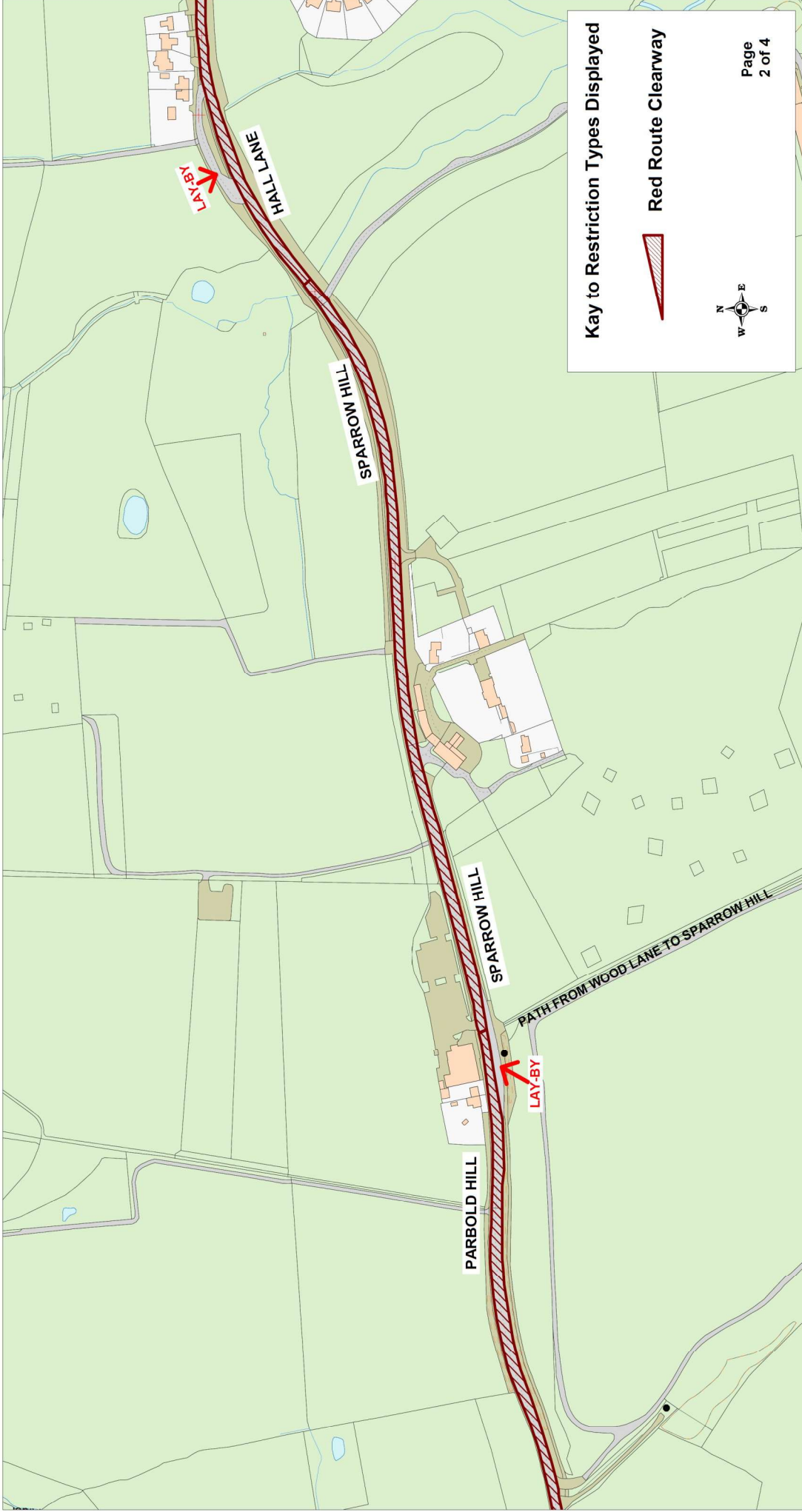
Key to Restriction Types Displayed

-  Red Route Clearway
-  No Waiting at Any Time

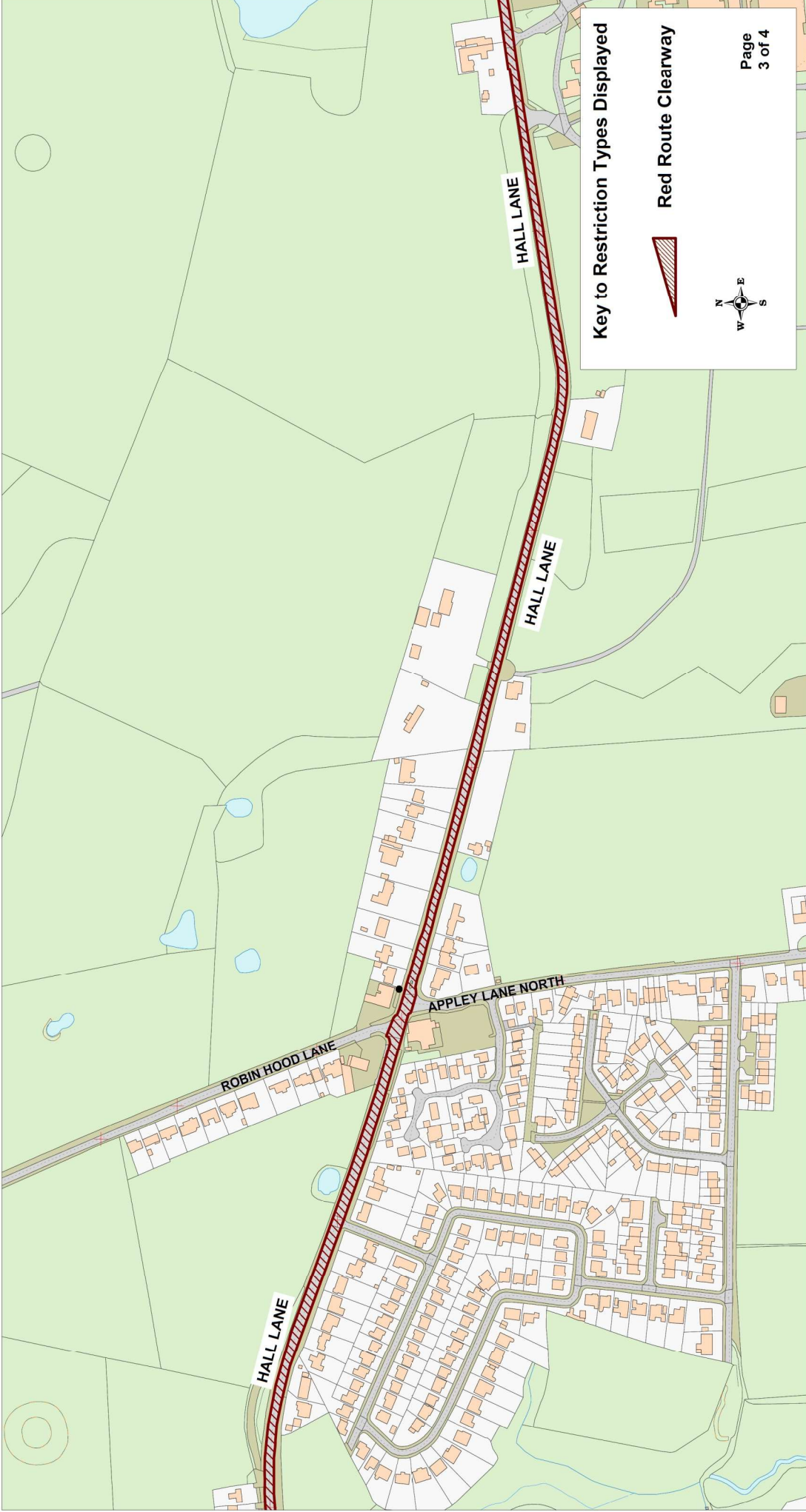

 N
E
S
W

Page
1 of 4

<p>+ Crown copyright. All rights reserved Lancashire County Council Licence No. 2003</p>		SCALE	1 : 4500
		DATE	09/02/2021
<p>Phil Durnell Director of Highways and Transportation P.O. Box 100, County Hall, PRESTON PR1 0LD</p>		DRAWING No.	KP-EM/02-21/RedRoute-1
		DRAWN BY	TJP
<p>Alder Lane and Parbold Hill, Parbold</p>		<p>Scale with care as distortion may occur</p>	
		<p>Lancashire County Council</p> 	



<p>+ Crown copyright. All rights reserved Lancashire County Council Licence No. 2003</p>		<p>SCALE</p> <p>1 : 4500</p>
<p>Phil Durnell Director of Highways and Transportation P.O. Box 100, County Hall, PRESTON PR1 0LD</p>		<p>DATE</p> <p>09/02/2021</p>
<p>Parbold Hill and Sparrow Hill, Parbold Hall Lane, Wrightington</p>		<p>DRAWING No.</p> <p>KP-EM/02-21/RedRoute-2</p>
<p>LAY-BY'S UNRESTRICTED</p>		<p>DRAWN BY</p> <p>TJP</p>
<p>Lancashire County Council</p> 		<p>Scale with care as distortion may occur</p>



SCALE	1 : 4500
DATE	09/02/2021
DRAWING No.	KP-EM/02-21/RedRoute-3
DRAWN BY	TJP
	Scale with care as distortion may occur

+ Crown copyright. All rights reserved
 Lancashire County Council
 Licence No. 2003

Phil Durnell
Director of Highways
and Transportation
 P.O. Box 100, County Hall,
 PRESTON PR1 0LD

Hall Lane, Wrightington

Lancashire
 County Council





SCALE	1 : 4500
DATE	09/02/2021
DRAWING No.	KP-EM/02-21/RedRoute-4
DRAWN BY	TJP
	Scale with care as distortion may occur

© Crown copyright. All rights reserved
Lancashire County Council
Licence No. 2003

Phil Durnell
Director of Highways
and Transportation
P.O. Box 100, County Hall,
PRESTON PR1 0LD

Hall Lane and Crow Orchard Road,
Wrightington



Lancashire
County
Council